

Name: \_\_\_\_\_

Period: A1 A2 A3 A4 B1 B2 B3 B4

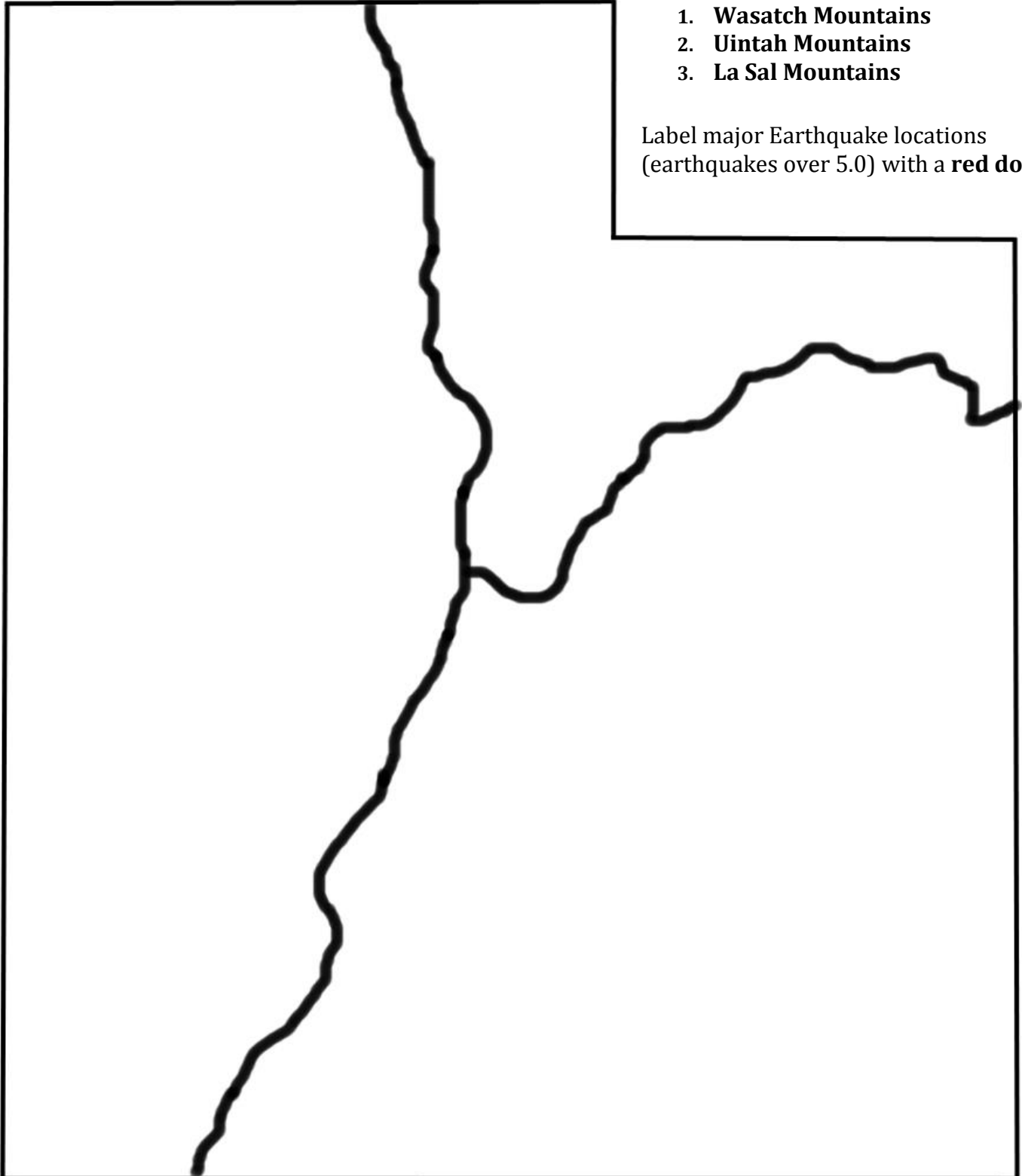
## FAULT LINE MAP

**Directions:** Use the Atlas maps and the maps on page 17 and 25 of your textbook to fill in the Map below.

Label the Mountains and color them **brown**:

1. **Wasatch Mountains**
2. **Uintah Mountains**
3. **La Sal Mountains**

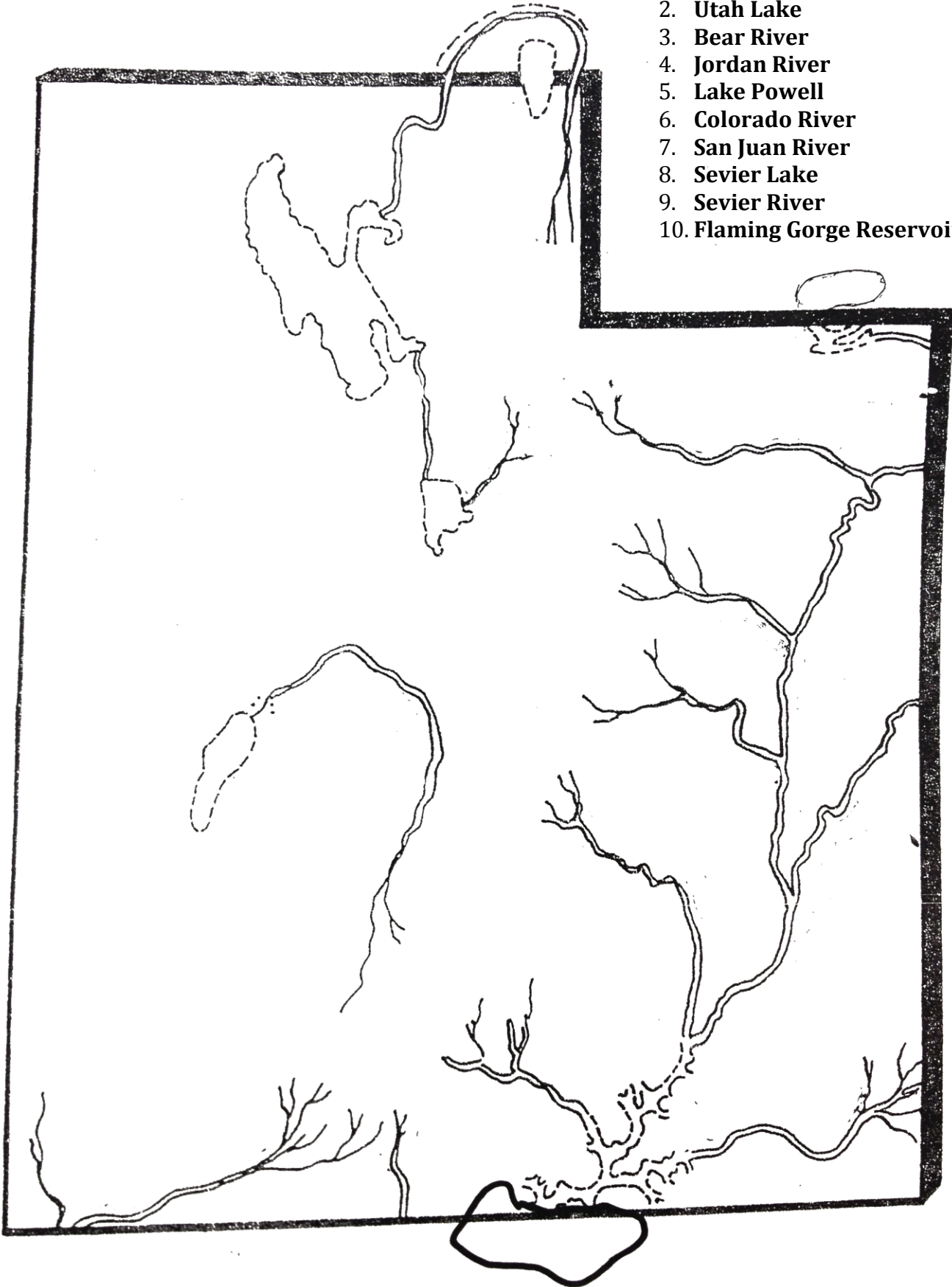
Label major Earthquake locations  
(earthquakes over 5.0) with a **red dot**



# WATER MAP

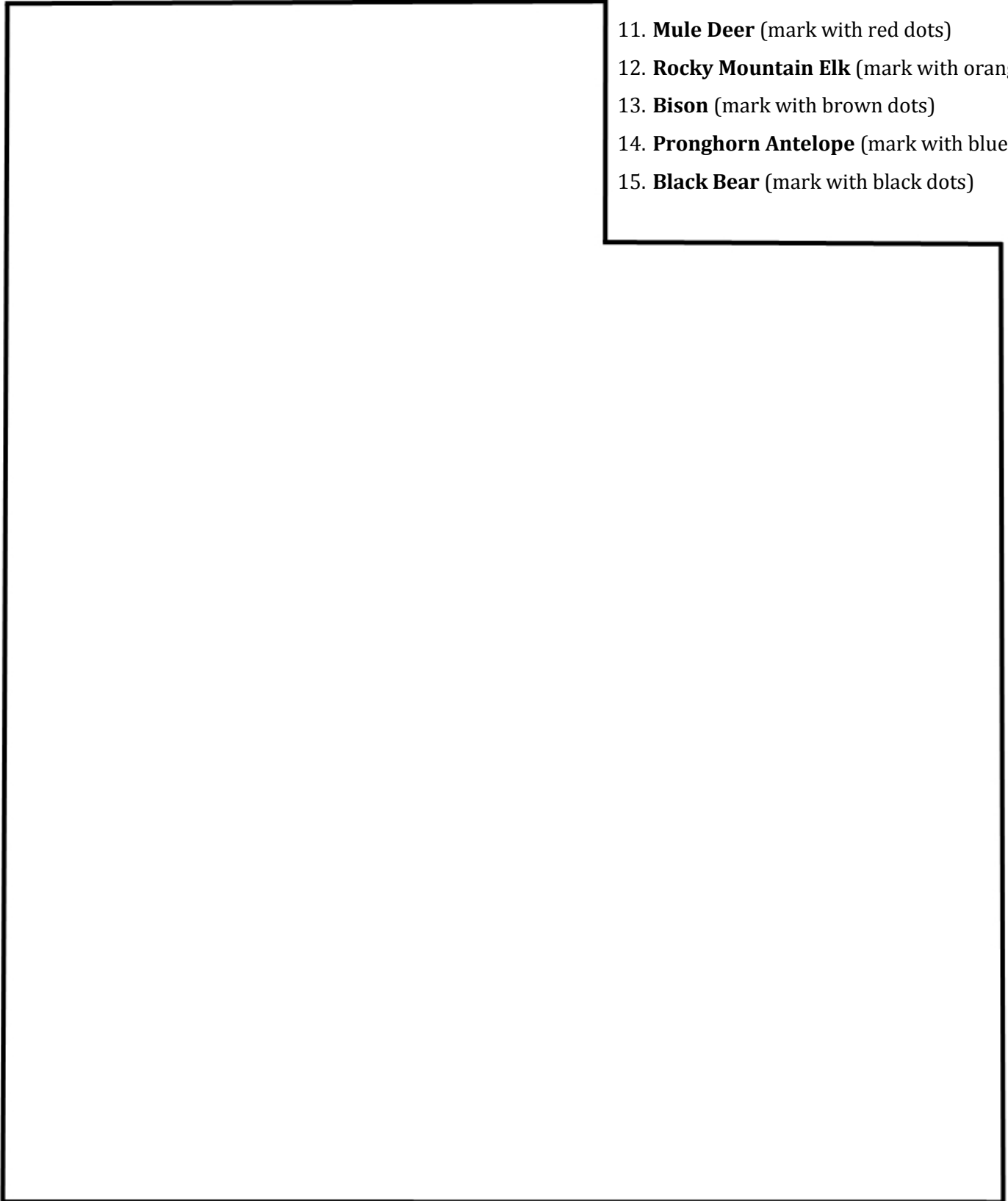
**Directions:** Use the Maps on page 25 of the Utah History Textbook to find the following bodies of water, and then color them **blue**:

1. **Great Salt Lake**
2. **Utah Lake**
3. **Bear River**
4. **Jordan River**
5. **Lake Powell**
6. **Colorado River**
7. **San Juan River**
8. **Sevier Lake**
9. **Sevier River**
10. **Flaming Gorge Reservoir**



# WILDLIFE MAP


**Directions:** Use the "Utah's Wildlife" Map to mark the locations of the following animals:



11. **Mule Deer** (mark with red dots)
12. **Rocky Mountain Elk** (mark with orange dots)
13. **Bison** (mark with brown dots)
14. **Pronghorn Antelope** (mark with blue dots)
15. **Black Bear** (mark with black dots)

# NATURAL RESOURCES MAP

**Directions:** Using the "Mining in Utah" Map, locate the areas of the following precious resources in Utah:



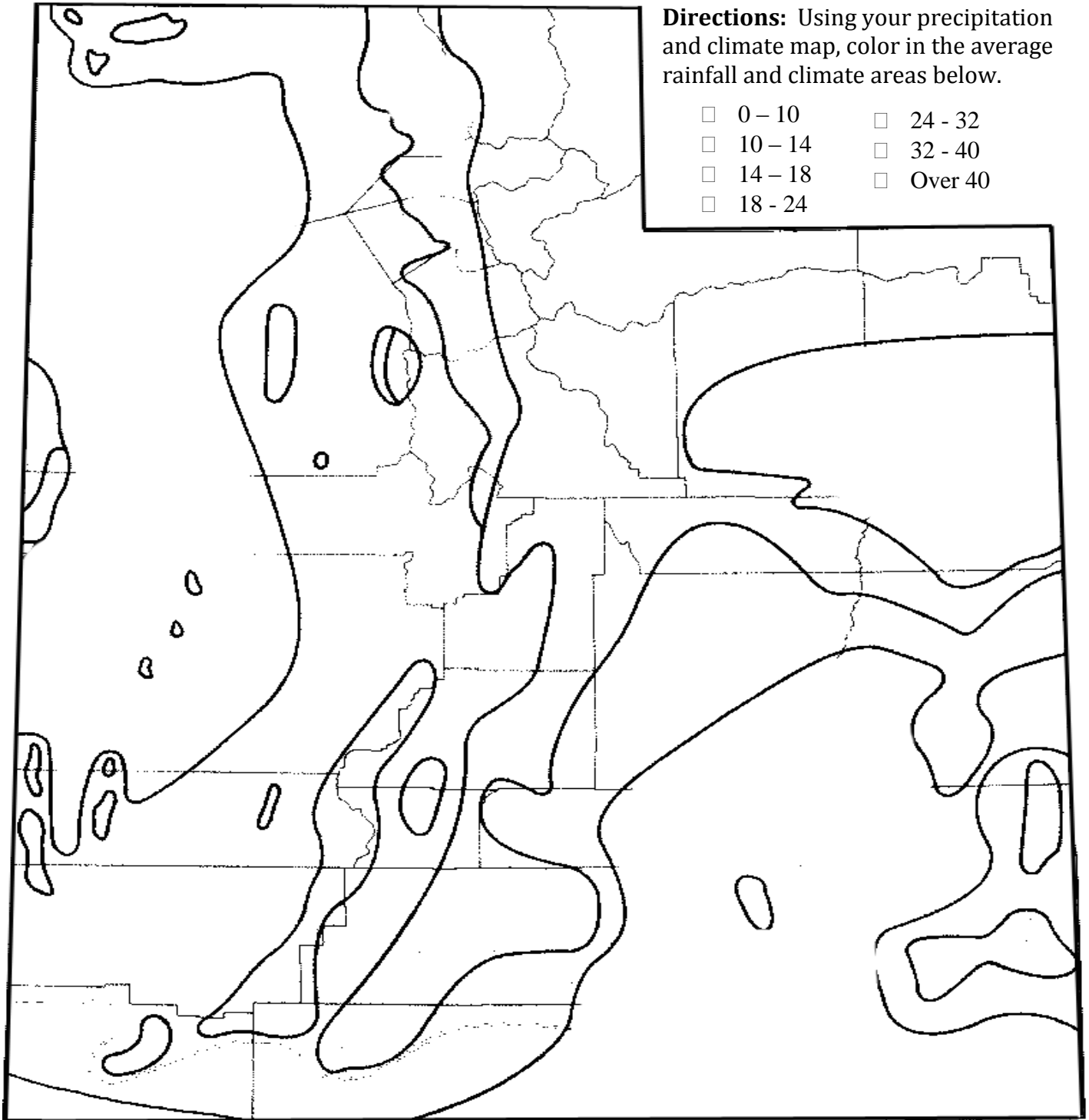
1. **Gold** (mark with yellow stars) ☆
2. **Silver** (mark with black stars) ☆
3. **Copper** (mark with brown stars) ☆
4. **Iron** (mark with red stars) ☆

# CLIMATE MAP

Climate measures the average temperature and rainfall in a location over a year.

**Directions:** Using your precipitation and climate map, color in the average rainfall and climate areas below.

- |                                  |                                  |
|----------------------------------|----------------------------------|
| <input type="checkbox"/> 0 - 10  | <input type="checkbox"/> 24 - 32 |
| <input type="checkbox"/> 10 - 14 | <input type="checkbox"/> 32 - 40 |
| <input type="checkbox"/> 14 - 18 | <input type="checkbox"/> Over 40 |
| <input type="checkbox"/> 18 - 24 |                                  |



## LEGEND

- |                          |   |                          |   |
|--------------------------|---|--------------------------|---|
| <input type="checkbox"/> | <b>Highland Climate:</b><br>Rainy and cold (depending on elevation)     | <input type="checkbox"/> | <b>Steppe:</b> Semi- desert climate with occasional rain. |
| <input type="checkbox"/> | <b>Hot Summer/Humid Continental:</b> Hot wet summer, cold snowy winter. | <input type="checkbox"/> | <b>Desert:</b> Very dry all year                          |

# CITIES MAP

Directions: Do NOT complete this page until directed by Mrs. Jones.

